



*Churo Méndez*

## LIBRO DE RUTA



HOMENAJE: CARLOS GUILLERMO "PIMPO" BENDECK DAZA

## PRUEBA DEPARTAMENTAL DE RUTA

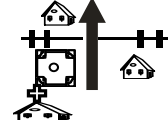


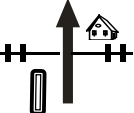


PE 8 LA EMBOCADA - MONTEVERDE km. 90.08





PE 9 MONTEVERDE - LA EMBOCADA Km. 90.75


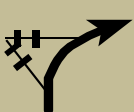




# CUARTA ETAPA

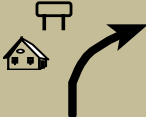



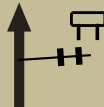

## CONCEPCION - CONCEPCION



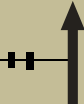

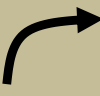
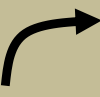
MARTES 22 DE OCTUBRE  
DEL 18 AL 26 DE OCTUBRE 2024



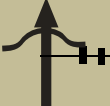
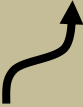


CONCEPCION		DISTANCE		DAY	4
CONCEPCION		Km. 207,78		SECTION	1
SPECIAL STAGE ENLACE A LPE 8			km: 13,38	RECORD	TIME ALLOWED min. 00:10
DISTANCE		DIRECTION	INFORMATION	DISTANCE REGRESS	
TOTAL	PARCIAL				
0,00	0,00	1 	PLAZA DE CONCEPCION S16 08 05.0 W62 01 27.12	13,38	
0,53	0,53	2 	DOBLE VIAS	12,85	
1,32	0,79	3 	DOBLE VIAS SURTIDOR IZQ.	12,06	
1,87	0,55	4 	FIN DOBLE VIAS	11,51	
1,99	0,12	5 	CURVA !!!	11,39	
3,50	1,51	6 	ENTRADA COMUNIDAD MERCEDES	9,88	







CONCEPCION		DISTANCE		DAY	4
CONCEPCION		Km. 207,78		SECTION	1
SPECIAL STAGE		km: 13,38		RECORD	TIME ALLOWED
ENLACE A LPE 8					min. 00:10
DISTANCE		DIRECTION	INFORMATION	DISTANCE REGRESS	
TOTAL	PARCIAL				
7,21	3,71	7 			6,17
12,58	5,37	8 	LA EMBOCADA		0,80
13,27	0,69	9 	BAJA DE LA CARRETERA		0,11
13,38	0,11	10 			0,00

LPE 8 LA EMBOCADA		DISTANCE		DAY	4
FPE 8 MONTEVERDE		Km. 207,78		SECTION	1
SPECIAL STAGE LA EMBOCADA		km: 90,08		RECORD	TIME ALLOWED min. 02:15
DISTANCE		DIRECTION	INFORMATION		DISTANCE REGRESS
TOTAL	PARCIAL				
0,00	0,00	11	 90,08	LPE 8 LA EMBOCADA S16 02 05.5 W62 00 05.2	90,47
1,58	1,58	12	 88,50		88,89
3,10	1,52	13	 86,98	ANGOSTO ARENOSO	87,37
7,04	3,94	14	 83,04	ASPERO	83,43
7,32	0,28	15	 82,76	SALTO !!	83,15
7,47	0,15	16	 82,61	ANGOSTO	83,00





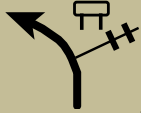

LPE 8 LA EMBOCADA		DISTANCE		DAY	4
FPE 8 MONTEVERDE		Km. 207,78		SECTION	1
SPECIAL STAGE LA EMBOCADA		km: 90,08		RECORD	TIME ALLOWED min. 02:15
DISTANCE		DIRECTION	INFORMATION		DISTANCE REGRESS
TOTAL	PARCIAL				
11,61	4,14	 17 <span style="float: right;">78,47</span>	PROPIEDAD LA VICTORIA		78,86
12,33	0,72	 18 <span style="float: right;">77,75</span>			78,14
12,63	0,30	 19 <span style="float: right;">77,45</span>	BAJA		77,84
14,26	1,63	 20 <span style="float: right;">75,82</span>			76,21
15,34	1,08	 21 <span style="float: right;">74,74</span>	PROPIEDAD GUEMBE		75,13
15,95	0,61	 22 <span style="float: right;">74,13</span>	BAJA		74,52



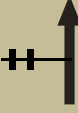


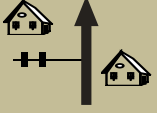
LPE 8 LA EMBOCADA		DISTANCE		DAY	4
FPE 8 MONTEVERDE		Km. 207,78		SECTION	1
SPECIAL STAGE LA EMBOCADA		km: 90,08		RECORD	TIME ALLOWED min. 02:15
DISTANCE		DIRECTION	INFORMATION		DISTANCE REGRESS
TOTAL	PARCIAL				
16,33	0,38	 23 73,75	PROPIEDAD LOS GUAYABOS DER.		74,14
17,00	0,67	 24 73,08			73,47
19,77	2,77	 25 70,31	BAJA COMUNIDAD SANTA ELENA IZQ.		70,70
21,81	2,04	 26 68,27	BAJA		68,66
22,02	0,21	 27 68,06	SE CIERRA !!! SEGUIDO PIEDRAS EN EL MEDIO !!!		68,45
23,02	1,00	 28 67,06			67,45




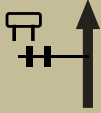


LPE 8 LA EMBOCADA		DISTANCE		DAY	4
FPE 8 MONTEVERDE		Km. 207,78		SECTION	1
SPECIAL STAGE LA EMBOCADA		km: 90,08		RECORD	TIME ALLOWED min. 02:15
DISTANCE		DIRECTION	INFORMATION	DISTANCE REGRESS	
TOTAL	PARCIAL				
23,15	0,13	 29 66,93	BADEN	67,32	
23,94	0,79	 30 66,14	CAMPO SAN MIGUEL DER.	66,53	
24,21	0,27	 31 65,87	SALTO PROP. FORTALEZA DER.	66,26	
25,22	1,01	 32 64,86	BAJA ASPERO !!	65,25	
25,56	0,34	 33 64,52	RANCHO BIBOSI	64,91	
26,23	0,67	 34 63,85	SALTO !!	64,24	


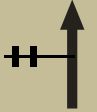

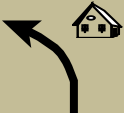
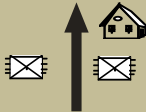
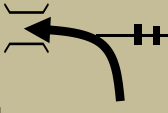
LPE 8 LA EMBOCADA		DISTANCE		DAY	4
FPE 8 MONTEVERDE		Km. 207,78		SECTION	1
SPECIAL STAGE LA EMBOCADA		km: 90,08		RECORD	TIME ALLOWED min. 02:15
DISTANCE		DIRECTION	INFORMATION	DISTANCE REGRESS	
TOTAL	PARCIAL				
27,85	1,62	 35 62,23	BAJA ASPERO !!	62,62	
28,75	0,90	 36 61,33	LOMO ANGOSTO	61,72	
29,05	0,30	 37 61,03	BAJA !!	61,42	
29,55	0,50	 38 60,53	BAJA MAL PASO !!	60,92	
29,95	0,40	 39 60,13	BAJA	60,52	
30,13	0,18	 40 59,95	NO SE VE ASPERO	60,34	



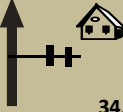






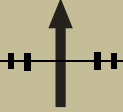


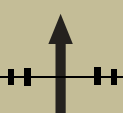
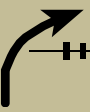
<b>LPE 8 LA EMBOCADA</b>		DISTANCE		DAY	<b>4</b>
<b>FPE 8 MONTEVERDE</b>		<b>Km. 207,78</b>		SECTION	<b>1</b>
SPECIAL STAGE <b>km: 90,08</b>		RECORD		TIME ALLOWED	
<b>LA EMBOCADA</b>				<b>min. 02:15</b>	
DISTANCE		DIRECTION	INFORMATION	DISTANCE REGRESS	
TOTAL	PARCIAL				
<b>30,36</b>	<b>0,23</b>	 41 59,72	<b>NO SE VE !!</b>	<b>60,11</b>	
<b>30,78</b>	<b>0,42</b>	 42 59,30	<b>BAJA</b>	<b>59,69</b>	
<b>31,27</b>	<b>0,49</b>	 43 58,81	<b>BADEN !!</b>	<b>59,20</b>	
<b>32,56</b>	<b>1,29</b>	 44 57,52	<b>BAJA ASPERO !!</b>	<b>57,91</b>	
<b>33,68</b>	<b>1,12</b>	 45 56,40	<b>COMUNIDAD INDIGENA</b>	<b>56,79</b>	
<b>34,04</b>	<b>0,36</b>	 46 56,04	<b>BADEN LOMO !!</b>	<b>56,43</b>	






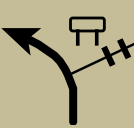
LPE 8 LA EMBOCADA		DISTANCE		DAY	4
FPE 8 MONTEVERDE		Km. 207,78		SECTION	1
SPECIAL STAGE LA EMBOCADA		km: 90,08		RECORD	TIME ALLOWED min. 02:15
DISTANCE		DIRECTION	INFORMATION		DISTANCE REGRESS
TOTAL	PARCIAL				
34,21	0,17	 47 55,87	COMUNIDAD INDIGENA		56,26
34,58	0,37	 48 55,50			55,89
35,52	0,94	 49 54,56			54,95
38,42	2,90	 50 51,66	BAJA ASPERO !!!		52,05
39,13	0,71	 51 50,95	BAJA !!		51,34
39,98	0,85	 52 50,10			50,49


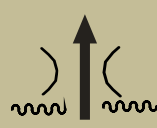
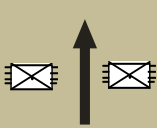
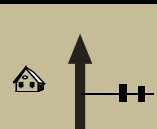

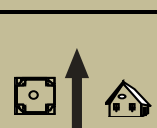
<b>LPE 8 LA EMBOCADA</b>		DISTANCE		DAY	<b>4</b>
<b>FPE 8 MONTEVERDE</b>		<b>Km. 207,78</b>		SECTION	<b>1</b>
SPECIAL STAGE <b>km: 90,08</b>		RECORD		TIME ALLOWED	
<b>LA EMBOCADA</b>				<b>min. 02:15</b>	
DISTANCE		DIRECTION	INFORMATION	DISTANCE REGRESS	
TOTAL	PARCIAL				
<b>40,34</b>	<b>0,36</b>	 53 49,74	<b>BAJA ASPERO !!</b>	<b>50,13</b>	
<b>40,86</b>	<b>0,52</b>	 54 49,22	<b>MAL PASO QUEBRADO LARGO !!!</b>	<b>49,61</b>	
<b>41,53</b>	<b>0,67</b>	 55 48,55	<b>ASPERO</b>	<b>48,94</b>	
<b>44,19</b>	<b>2,66</b>	 56 45,89		<b>46,28</b>	
<b>46,42</b>	<b>2,23</b>	 57 43,66	<b>MAL PASO PIEDRAS GRANDES !!</b>	<b>44,05</b>	
<b>46,73</b>	<b>0,31</b>	 58 43,35	<b>MAL PASO LARGO SINUOSOS</b>	<b>43,74</b>	

<b>LPE 8 LA EMBOCADA</b>		DISTANCE		DAY	<b>4</b>
<b>FPE 8 MONTEVERDE</b>		<b>Km. 207,78</b>		SECTION	<b>1</b>
SPECIAL STAGE <b>km: 90,08</b>		RECORD		TIME ALLOWED	
<b>LA EMBOCADA</b>				<b>min. 02:15</b>	
DISTANCE		DIRECTION	INFORMATION	DISTANCE REGRESS	
TOTAL	PARCIAL				
<b>47,80</b>	<b>1,07</b>	 59 42,28	NO SE VE	<b>42,67</b>	
<b>49,16</b>	<b>1,36</b>	 60 40,92		<b>41,31</b>	
<b>50,49</b>	<b>1,33</b>	 61 39,59	BAJA ASPERO !!	<b>39,98</b>	
<b>51,63</b>	<b>1,14</b>	 62 38,45		<b>38,84</b>	
<b>51,87</b>	<b>0,24</b>	 63 38,21	COM. PALESTINA	<b>38,60</b>	
<b>52,95</b>	<b>1,08</b>	 64 37,13	SEGUIDO PUENTE TABLAS	<b>37,52</b>	





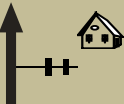

LPE 8 LA EMBOCADA		DISTANCE		DAY	4
FPE 8 MONTEVERDE		Km. 207,78		SECTION	1
SPECIAL STAGE LA EMBOCADA		km: 90,08		RECORD	TIME ALLOWED min. 02:15
DISTANCE		DIRECTION	INFORMATION		DISTANCE REGRESS
TOTAL	PARCIAL				
53,26	0,31	 65 <span style="float: right;">36,82</span>	BAJA MAL PASO !!		37,21
54,00	0,74	 66 <span style="float: right;">36,08</span>	ANGOSTO !!		36,47
55,35	1,35	 67 <span style="float: right;">34,73</span>	PUERTO ALMACEN		35,12
58,48	3,13	 68 <span style="float: right;">31,60</span>	MAL PASO		31,99
58,57	0,09	 69 <span style="float: right;">31,51</span>	ANGOSTO !!		31,90
58,73	0,16	 70 <span style="float: right;">31,35</span>	PROP. SAN LUIS		31,74



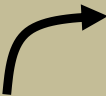


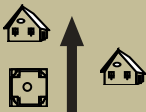
LPE 8 LA EMBOCADA		DISTANCE		DAY	4
FPE 8 MONTEVERDE		Km. 207,78		SECTION	1
SPECIAL STAGE LA EMBOCADA		km: 90,08		RECORD	TIME ALLOWED min. 02:15
DISTANCE		DIRECTION	INFORMATION	DISTANCE REGRESS	
TOTAL	PARCIAL				
59,31	0,58	 71 <span style="float: right;">30,77</span>	SALTO !!	31,16	
60,45	1,14	 72 <span style="float: right;">29,63</span>	PROPIEDAD	30,02	
61,57	1,12	 73 <span style="float: right;">28,51</span>	PUENTE TABLAS !!!	28,90	
61,92	0,35	 74 <span style="float: right;">28,16</span>	PUENTE TABLAS !!!	28,55	
62,49	0,57	 75 <span style="float: right;">27,59</span>		27,98	
63,31	0,82	 76 <span style="float: right;">26,77</span>	BAJA MAL PASO LARGO !!!	27,16	



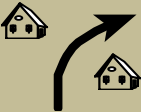
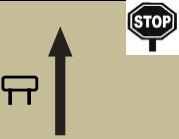
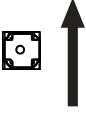
LPE 8 LA EMBOCADA		DISTANCE		DAY	4
FPE 8 MONTEVERDE		Km. 207,78		SECTION	1
SPECIAL STAGE LA EMBOCADA		km: 90,08		RECORD	TIME ALLOWED min. 02:15
DISTANCE		DIRECTION	INFORMATION	DISTANCE REGRESS	
TOTAL	PARCIAL				
63,60	0,29	 77 26,48		26,87	
63,72	0,12	 78 26,36		26,75	
64,78	1,06	 79 25,30	BADEN	25,69	
64,91	0,13	 80 25,17	PUENTE TABLAS !!! HUECO EN MEDIO	25,56	
65,07	0,16	 81 25,01	PUENTE TABLAS !!!	25,40	
68,44	3,37	 82 21,64		22,03	


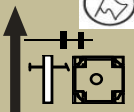






LPE 8 LA EMBOCADA		DISTANCE		DAY	4
FPE 8 MONTEVERDE		Km. 207,78		SECTION	1
SPECIAL STAGE LA EMBOCADA		km: 90,08		RECORD	TIME ALLOWED min. 02:15
DISTANCE		DIRECTION	INFORMATION		DISTANCE REGRESS
TOTAL	PARCIAL				
69,15	0,71	 83 20,93	PUENTRE BADEN !!!		21,32
70,95	1,80	 84 19,13	PUENTE ANGOSTO		19,52
71,25	0,30	 85 18,83			19,22
73,49	2,24	 86 16,59			16,98
73,85	0,36	 87 16,23	ANGOSTO		16,62
74,37	0,52	 88 15,71	COM. EL REGRESO		16,10




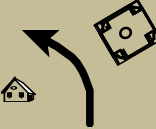





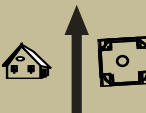




<b>LPE 8 LA EMBOCADA</b>		DISTANCE		DAY	<b>4</b>
<b>FPE 8 MONTEVERDE</b>		<b>Km. 207,78</b>		SECTION	<b>1</b>
SPECIAL STAGE <b>km: 90,08</b>		RECORD		TIME ALLOWED	
<b>LA EMBOCADA</b>				<b>min. 02:15</b>	
DISTANCE		DIRECTION	INFORMATION	DISTANCE REGRESS	
TOTAL	PARCIAL				
<b>75,14</b>	<b>0,77</b>	 89 <span style="float: right;">14,94</span>	<b>PUENTE TABLAS !!! HUECO EN MEDIO</b>	<b>15,33</b>	
<b>75,84</b>	<b>0,70</b>	 90 <span style="float: right;">14,24</span>	<b>COMUNIDAD SAGRADO CORAZON DE JESUS</b>	<b>14,63</b>	
<b>76,18</b>	<b>0,34</b>	 91 <span style="float: right;">13,90</span>	<b>PUENTE TRONCOS</b>	<b>14,29</b>	
<b>76,36</b>	<b>0,18</b>	 92 <span style="float: right;">13,72</span>		<b>14,11</b>	
<b>77,28</b>	<b>0,92</b>	 93 <span style="float: right;">12,80</span>	<b>SILOS DER.</b>	<b>13,19</b>	
<b>77,75</b>	<b>0,47</b>	 94 <span style="float: right;">12,33</span>	<b>SALTO</b>	<b>12,72</b>	



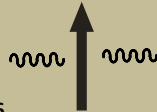


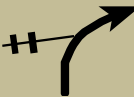
LPE 8 LA EMBOCADA		DISTANCE		DAY	4
FPE 8 MONTEVERDE		Km. 207,78		SECTION	1
SPECIAL STAGE LA EMBOCADA		km: 90,08		RECORD	TIME ALLOWED min. 02:15
DISTANCE		DIRECTION	INFORMATION	DISTANCE REGRESS	
TOTAL	PARCIAL				
78,94	1,19	 95 11,14	PUENTE TRONCOS	11,53	
79,17	0,23	 96 10,91	COMUNIDAD MAKANAKE	11,30	
79,31	0,14	 97 10,77		11,16	
79,65	0,34	 98 10,43	PUENTE TABLAS	10,82	
81,27	1,62	 99 8,81	BAJA !!	9,20	
82,53	1,26	 100 7,55	COMUNIDAD PUERTO SAN PEDRO	7,94	





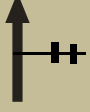

LPE 8 LA EMBOCADA		DISTANCE		DAY	4
FPE 8 MONTEVERDE		Km. 207,78		SECTION	1
SPECIAL STAGE LA EMBOCADA		km: 90,08		RECORD	TIME ALLOWED min. 02:15
DISTANCE		DIRECTION	INFORMATION	DISTANCE REGRESS	
TOTAL	PARCIAL				
84,01	1,48	 101 6,07	PUENTE BADEN !!!	6,46	
87,53	3,52	 102 2,55	ANGOSTO MAL PASO !!!	2,94	
90,08	2,55	 103 0,00	COMUNIDAD MONTE VERDE S15 23 41.4 W62 18 57.0	0,39	
90,35	0,27	 104	STOP 8 MONTE VERDE S15 23 37.4 W62 18 47.7	0,12	
90,47	0,12	 105	PLAZA MONTE VERDE	0,00	

LPE 9 MONTEVERDE		DISTANCE		DAY	4
FPE 9 LA EMBOCADA		Km. 207,78		SECTION	2
SPECIAL STAGE MONTEVERDE		km: 90,50		RECORD	TIME ALLOWED min. 02:15
DISTANCE		DIRECTION	INFORMATION		DISTANCE REGRESS
TOTAL	PARCIAL				
0,00	0,00	   106 90,50	LPE 9 MONTEVERDE S15 23 37.4 W62 18 47.7		103,93
0,33	0,33	 107 90,17			103,60
0,92	0,59	 108 89,58			103,01
2,54	1,62	 109 87,96	BAJA !!		101,39
2,72	0,18	 110 87,78			101,21
2,88	0,16	 111 87,62	PUENTE !!		101,05



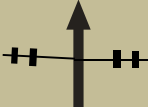



<b>LPE 9 MONTEVERDE</b>		DISTANCE		DAY	<b>4</b>
<b>FPE 9 LA EMBOCADA</b>		Km. 207,78		SECTION	<b>2</b>
<b>SPECIAL STAGE</b>		<b>km: 90,50</b>		RECORD	TIME ALLOWED
<b>MONTEVERDE</b>					<b>min. 02:15</b>
DISTANCE		DIRECTION	INFORMATION	DISTANCE REGRESS	
TOTAL	PARCIAL				
<b>6,41</b>	<b>3,53</b>	 112 <span style="float: right;">84,09</span>	<b>PUENTE BADEN !!</b>		<b>97,52</b>
<b>7,60</b>	<b>1,19</b>	 113 <span style="float: right;">82,90</span>	<b>PUERTO SAN PEDRO</b>		<b>96,33</b>
<b>10,79</b>	<b>3,19</b>	 114 <span style="float: right;">79,71</span>	<b>PUENTE TABLAS !!!</b>		<b>93,14</b>
<b>11,14</b>	<b>0,35</b>	 115 <span style="float: right;">79,36</span>	<b>COM. MAKANATE</b>		<b>92,79</b>
<b>11,50</b>	<b>0,36</b>	 116 <span style="float: right;">79,00</span>	<b>PUENTE HUECO EN MEDIO !!!</b>		<b>92,43</b>
<b>13,31</b>	<b>1,81</b>	 117 <span style="float: right;">77,19</span>	<b>MAL PASO POR DER.</b>		<b>90,62</b>

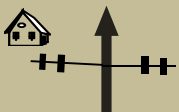



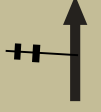

<b>LPE 9 MONTEVERDE</b>		DISTANCE		DAY	<b>4</b>
<b>FPE 9 LA EMBOCADA</b>		Km. 207,78		SECTION	<b>2</b>
<b>SPECIAL STAGE</b>		<b>km: 90,50</b>		RECORD	TIME ALLOWED
<b>MONTEVERDE</b>					<b>min. 02:15</b>
DISTANCE		DIRECTION	INFORMATION	DISTANCE REGRESS	
TOTAL	PARCIAL				
<b>14,28</b>	<b>0,97</b>	 118 76,22	<b>PUENTE TABLAS</b>		<b>89,65</b>
<b>14,57</b>	<b>0,29</b>	 119 75,93	<b>COM. SAGRADO CORAZON</b>		<b>89,36</b>
<b>15,26</b>	<b>0,69</b>	 120 75,24	<b>BAJA !!</b>		<b>88,67</b>
<b>15,33</b>	<b>0,07</b>	 121 75,17	<b>PUENTE TABLAS</b>		<b>88,60</b>
<b>15,88</b>	<b>0,55</b>	 122 74,62	<b>COM. EL REGRESO</b>		<b>88,05</b>
<b>16,56</b>	<b>0,68</b>	 123 73,94	<b>TERRAPLEN ANGOSTO !!</b>		<b>87,37</b>



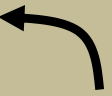



<b>LPE 9 MONTEVERDE</b>		DISTANCE		DAY	<b>4</b>
<b>FPE 9 LA EMBOCADA</b>		Km. 207,78		SECTION	<b>2</b>
<b>SPECIAL STAGE</b>		<b>km: 90,50</b>		RECORD	TIME ALLOWED
<b>MONTEVERDE</b>					<b>min. 02:15</b>
DISTANCE		DIRECTION	INFORMATION	DISTANCE REGRESS	
TOTAL	PARCIAL				
<b>17,80</b>	<b>1,24</b>	 124 72,70	<b>BAJA !!</b>		<b>86,13</b>
<b>19,32</b>	<b>1,52</b>	 125 71,18			<b>84,61</b>
<b>19,53</b>	<b>0,21</b>	 126 70,97	<b>REJA ALAMBRE</b>		<b>84,40</b>
<b>20,53</b>	<b>1,00</b>	 127 69,97			<b>83,40</b>
<b>21,30</b>	<b>0,77</b>	 128 69,20	<b>PUENTE !!</b>		<b>82,63</b>
<b>22,03</b>	<b>0,73</b>	 129 68,47			<b>81,90</b>


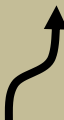
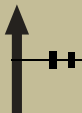
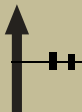


<b>LPE 9 MONTEVERDE</b>		DISTANCE		DAY	<b>4</b>
<b>FPE 9 LA EMBOCADA</b>		Km. 207,78		SECTION	<b>2</b>
SPECIAL STAGE <b>MONTEVERDE</b>		km: 90,50		RECORD	TIME ALLOWED <b>min. 02:15</b>
DISTANCE		DIRECTION	INFORMATION	DISTANCE REGRESS	
TOTAL	PARCIAL				
<b>24,83</b>	<b>2,80</b>	 130 65,67	<b>MAL PASO !!</b>	<b>79,10</b>	
<b>25,39</b>	<b>0,56</b>	 131 65,11	<b>PUENTE TABLAS !!!</b>	<b>78,54</b>	
<b>25,57</b>	<b>0,18</b>	 132 64,93	<b>PUENTE TABLAS</b>	<b>78,36</b>	
<b>25,73</b>	<b>0,16</b>	 133 64,77	<b>MAL PASO</b>	<b>78,20</b>	
<b>25,81</b>	<b>0,08</b>	 134 64,69		<b>78,12</b>	
<b>26,71</b>	<b>0,90</b>	 135 63,79	<b>BAJA ASPERO !!!</b>	<b>77,22</b>	

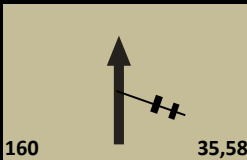
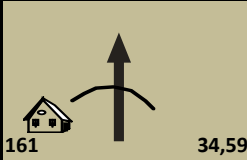
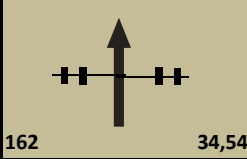
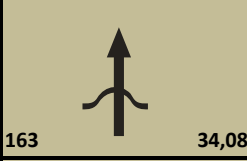
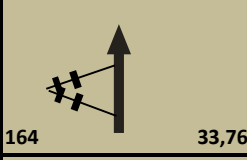









LPE 9 MONTEVERDE		DISTANCE		DAY	4
FPE 9 LA EMBOCADA		Km. 207,78		SECTION	2
SPECIAL STAGE MONTEVERDE		km: 90,50		RECORD	TIME ALLOWED min. 02:15
DISTANCE		DIRECTION	INFORMATION		DISTANCE REGRESS
TOTAL	PARCIAL				
26,87	0,16	 136 63,63	PUENTE ANGOSTO		77,06
27,13	0,26	 137 63,37			76,80
27,96	0,83	 138 62,54	PROPIEDAD		75,97
28,56	0,60	 139 61,94	PUENTE TRONCOS !!		75,37
28,90	0,34	 140 61,60	PUENTE TABLAS !!!		75,03
29,13	0,23	 141 61,37	TERRAPLEN ANGOSTO !! MAL PASO		74,80







<b>LPE 9 MONTEVERDE</b>		DISTANCE		DAY	<b>4</b>
<b>FPE 9 LA EMBOCADA</b>		Km. 207,78		SECTION	<b>2</b>
<b>SPECIAL STAGE</b>		<b>km: 90,50</b>		RECORD	TIME ALLOWED
<b>MONTEVERDE</b>					<b>min. 02:15</b>
DISTANCE		DIRECTION	INFORMATION	DISTANCE REGRESS	
TOTAL	PARCIAL				
<b>30,06</b>	<b>0,93</b>	 142                      60,44			<b>73,87</b>
<b>30,94</b>	<b>0,88</b>	 143                      59,56	<b>LOMOS SEGUIDOS !!</b>		<b>72,99</b>
<b>31,16</b>	<b>0,22</b>	 144                      59,34			<b>72,77</b>
<b>31,90</b>	<b>0,74</b>	 145                      58,60	<b>PUENTE ANGOSTO</b>		<b>72,03</b>
<b>35,11</b>	<b>3,21</b>	 146                      55,39	<b>PUERTO ALMACEN</b>		<b>68,82</b>
<b>36,45</b>	<b>1,34</b>	 147                      54,05			<b>67,48</b>

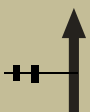
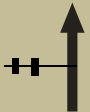



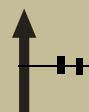
<b>LPE 9 MONTEVERDE</b>		DISTANCE		DAY	<b>4</b>
<b>FPE 9 LA EMBOCADA</b>		Km. 207,78		SECTION	<b>2</b>
<b>SPECIAL STAGE</b>		<b>km: 90,50</b>		RECORD	TIME ALLOWED
<b>MONTEVERDE</b>					<b>min. 02:15</b>
DISTANCE		DIRECTION	INFORMATION	DISTANCE REGRESS	
TOTAL	PARCIAL				
<b>37,22</b>	<b>0,77</b>	 148 <span style="float: right;">53,28</span>	<b>BAJA</b>	<b>66,71</b>	
<b>37,49</b>	<b>0,27</b>	 149 <span style="float: right;">53,01</span>	<b>PUENTE TABLAS !!! COMUNIDAD PALESTINA</b>	<b>66,44</b>	
<b>39,76</b>	<b>2,27</b>	 150 <span style="float: right;">50,74</span>		<b>64,17</b>	
<b>42,84</b>	<b>3,08</b>	 151 <span style="float: right;">47,66</span>	<b>MAL PASO PIEDRAS</b>	<b>61,09</b>	
<b>43,50</b>	<b>0,66</b>	 152 <span style="float: right;">47,00</span>	<b>SINUOSO ASPERO</b>	<b>60,43</b>	
<b>46,35</b>	<b>2,85</b>	 153 <span style="float: right;">44,15</span>		<b>57,58</b>	

LPE 9 MONTEVERDE		DISTANCE		DAY	4
FPE 9 LA EMBOCADA		Km. 207,78		SECTION	2
SPECIAL STAGE MONTEVERDE		km: 90,50		RECORD	TIME ALLOWED min. 02:15
DISTANCE		DIRECTION	INFORMATION	DISTANCE REGRESS	
TOTAL	PARCIAL				
48,67	2,32	 154 41,83	MAL PASO PIEDRAS	55,26	
49,37	0,70	 155 41,13	MAL PASO SINUOSO PIEDRAS !!!	54,56	
50,31	0,94	 156 40,19		53,62	
50,52	0,21	 157 39,98		53,41	
51,32	0,80	 158 39,18	BAJA MAL PASO ASPERO !!!	52,61	
53,45	2,13	 159 37,05		50,48	

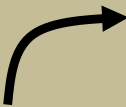

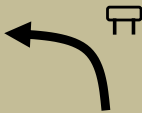



LPE 9 MONTEVERDE		DISTANCE		DAY	4
FPE 9 LA EMBOCADA		Km. 207,78		SECTION	2
SPECIAL STAGE MONTEVERDE		km: 90,50		RECORD	TIME ALLOWED min. 02:15
DISTANCE		DIRECTION	INFORMATION		DISTANCE REGRESS
TOTAL	PARCIAL				
54,92	1,47	 160 35,58			49,01
55,91	0,99	 161 34,59	BAJA		48,02
55,96	0,05	 162 34,54			47,97
56,42	0,46	 163 34,08			47,51
56,74	0,32	 164 33,76	COMUNIDAD IZQ. SEG. MAL PASO !!!		47,19
58,64	1,90	 165 31,86	BAJA		45,29


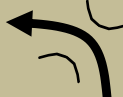

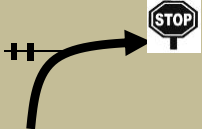

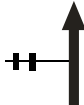
<b>LPE 9 MONTEVERDE</b>		DISTANCE		DAY	<b>4</b>
<b>FPE 9 LA EMBOCADA</b>		Km. 207,78		SECTION	<b>2</b>
SPECIAL STAGE <b>MONTEVERDE</b>		km: 90,50		RECORD	TIME ALLOWED <b>min. 02:15</b>
DISTANCE		DIRECTION	INFORMATION	DISTANCE REGRESS	
TOTAL	PARCIAL				
<b>59,02</b>	<b>0,38</b>	 166 31,48	BAJA		<b>44,91</b>
<b>59,17</b>	<b>0,15</b>	 167 31,33	BADEN		<b>44,76</b>
<b>59,67</b>	<b>0,50</b>	 168 30,83	BAJA		<b>44,26</b>
<b>60,09</b>	<b>0,42</b>	 169 30,41			<b>43,84</b>
<b>60,32</b>	<b>0,23</b>	 170 30,18			<b>43,61</b>
<b>60,87</b>	<b>0,55</b>	 171 29,63	MAL PASO PIEDRAS !!		<b>43,06</b>



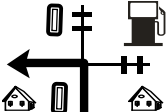
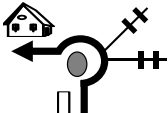
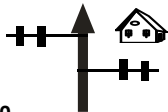

LPE 9 MONTEVERDE		DISTANCE		DAY	4
FPE 9 LA EMBOCADA		Km. 207,78		SECTION	2
SPECIAL STAGE MONTEVERDE		km: 90,50		RECORD	TIME ALLOWED min. 02:15
DISTANCE		DIRECTION	INFORMATION	DISTANCE REGRESS	
TOTAL	PARCIAL				
61,51	0,64	 172 28,99	BAJA NO SE VE		42,42
61,71	0,20	 173 28,79	PUENTE MAL PASO !!		42,22
62,24	0,53	 174 28,26	BAJA !! PROPIEDAD IZQ.		41,69
62,55	0,31	 175 27,95	MAL PASO PIEDRAS		41,38
62,97	0,42	 176 27,53	NO SE VE ONDULADO !!!		40,96
63,82	0,85	 177 26,68			40,11

LPE 9 MONTEVERDE		DISTANCE		DAY	4
FPE 9 LA EMBOCADA		Km. 207,78		SECTION	2
SPECIAL STAGE MONTEVERDE		km: 90,50		RECORD	TIME ALLOWED min. 02:15
DISTANCE		DIRECTION	INFORMATION	DISTANCE REGRESS	
TOTAL	PARCIAL				
66,27	2,45	 178 24,23			37,66
66,56	0,29	 179 23,94			37,37
66,80	0,24	 180 23,70			37,13
67,31	0,51	 181 23,19	BADEN DOS SEGUIDOS !!!		36,62
68,43	1,12	 182 22,07			35,50
70,71	2,28	 183 19,79			33,22



LPE 9 MONTEVERDE		DISTANCE		DAY	4
FPE 9 LA EMBOCADA		Km. 207,78		SECTION	2
SPECIAL STAGE MONTEVERDE		km: 90,50		RECORD	TIME ALLOWED min. 02:15
DISTANCE		DIRECTION	INFORMATION	DISTANCE REGRESS	
TOTAL	PARCIAL				
71,78	1,07	 184 18,72			32,15
74,47	2,69	 185 16,03			29,46
78,84	4,37	 186 11,66	PEP. DER.		25,09
82,25	3,41	 187 8,25	PROP.		21,68
82,96	0,71	 188 7,54	MAL PASO		20,97
83,17	0,21	 189 7,33	SALTO MAL PASO!!		20,76

LPE 9 MONTEVERDE		DISTANCE		DAY	4
FPE 9 LA EMBOCADA		Km. 207,78		SECTION	2
SPECIAL STAGE MONTEVERDE		km: 90,50		RECORD	TIME ALLOWED min. 02:15
DISTANCE		DIRECTION	INFORMATION	DISTANCE REGRESS	
TOTAL	PARCIAL				
86,93	3,76	 190 3,57	MAL PASO LARGO !!!		17,00
87,40	0,47	 191 3,10	ANGOSTO		16,53
89,96	2,56	 192 0,54	MAL PASO		13,97
90,50	0,54	 193 0,00	STOP 9 CARRETERA S16 02 08.5 W62 00 02.7		13,43
91,22	0,72	 194	LA EMBOCADA		12,71
96,17	4,95	 195	SAN MIGUELITO IZQ.		7,76

<b>LPE 9 MONTEVERDE</b>		DISTANCE	DAY	<b>4</b>
<b>FPE 9 LA EMBOCADA</b>		<b>Km. 207,78</b>	SECTION	<b>2</b>
<b>SPECIAL STAGE</b>		<b>km: 90,50</b>	RECORD	TIME ALLOWED
<b>MONTEVERDE</b>				<b>min. 02:15</b>
DISTANCE		DIRECTION	INFORMATION	DISTANCE REGRESS
TOTAL	PARCIAL			
100,42	4,25	 196	LETRERO CONCEPCION	3,51
102,07	1,65	 197	DOBLE VIAS	1,86
102,58	0,51	 198	SURTIDOR DER.	1,35
103,34	0,76	 199	ROTONDA	0,59
103,49	0,15	 200		0,44
103,93	0,44	 201	PLAZA DE CONCEPCION S16 08 05.0 W62 01 27.12	0,00